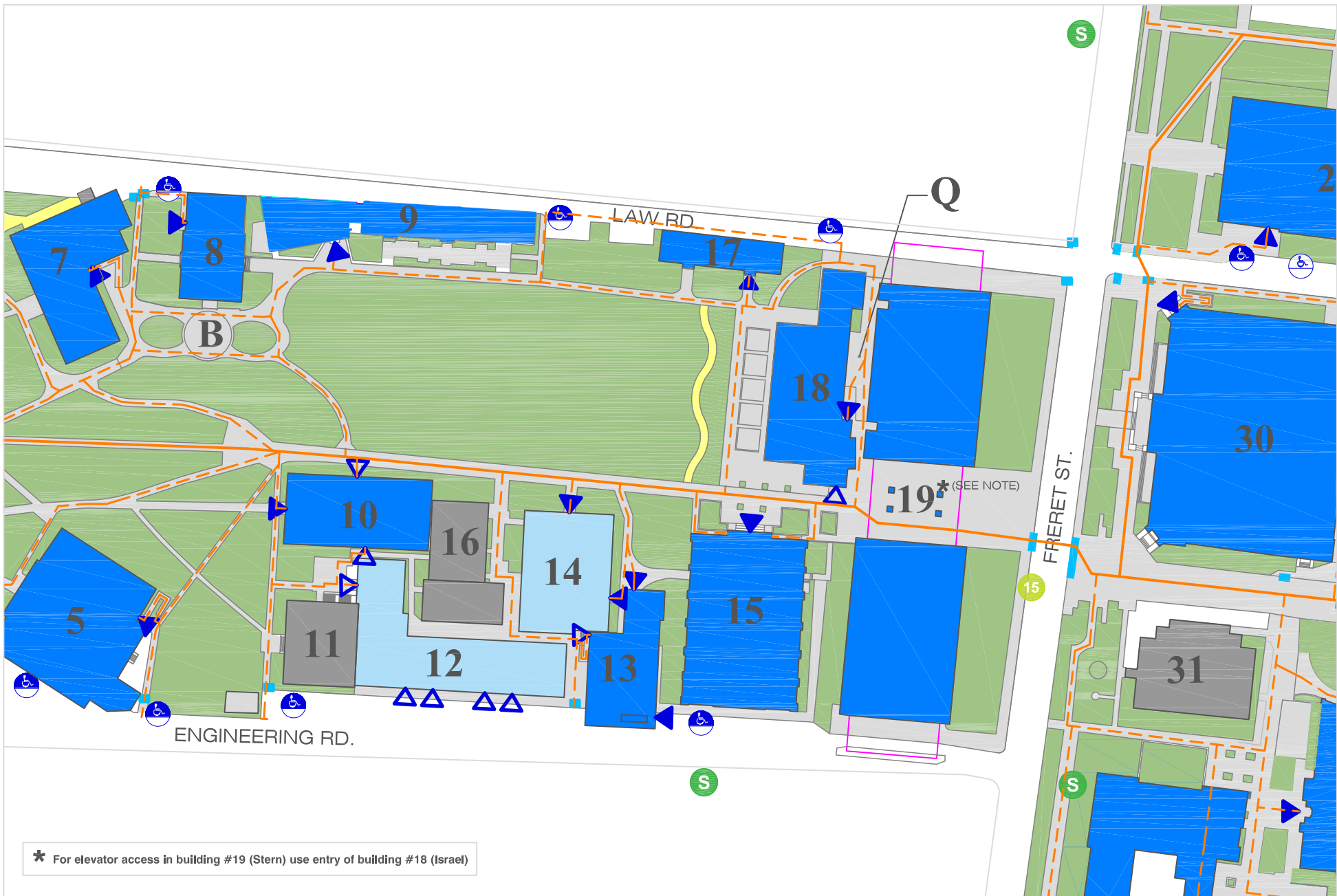




KEY			
	ACCESSIBLE BUILDING		ACCESSIBLE PARKING (PERMIT REQ'D)
	GROUND FLOOR ACCESSIBLE		ACCESSIBLE PARKING
	NON-ACCESSIBLE		RTA BUS STOP
	ACCESSIBLE ENTRY- W/ PAD PAD = Powered Activation Device (AKA Push button)		TULANE SHUTTLE STOP
	ACCESSIBLE ENTRY		MAIN ACCESSIBLE PATH
	ACCESSIBLE SIDE PATH		PATH TRANSITION
	CONCRETE PATH		LANDSCAPED PATH

## Uptown Campus Accessibility Map

### Section 1



\* For elevator access in building #19 (Stern) use entry of building #18 (Israel)

**KEY**

- ACCESSIBLE BUILDING
- GROUND FLOOR ACCESSIBLE
- NON-ACCESSIBLE
- ACCESSIBLE ENTRY- W/ PAD  
PAD = Powered Activation Device (AKA Push button)
- ACCESSIBLE ENTRY
- MAIN ACCESSIBLE PATH
- ACCESSIBLE SIDE PATH
- PATH TRANSITION
- CONCRETE PATH
- LANDSCAPED PATH
- ♿ ACCESSIBLE PARKING (PERMIT REQ'D)
- ♿ ACCESSIBLE PARKING
- 15 RTA BUS STOP
- S TULANE SHUTTLE STOP

**Uptown Campus Accessibility Map**

**Section 2**



**KEY**

- ACCESSIBLE BUILDING
- GROUND FLOOR ACCESSIBLE
- NON-ACCESSIBLE
- ACCESSIBLE ENTRY- W/ PAD  
PAD = Powered Activation Device (AKA Push button)
- ACCESSIBLE ENTRY
- MAIN ACCESSIBLE PATH
- ACCESSIBLE SIDE PATH
- PATH TRANSITION
- CONCRETE PATH
- LANDSCAPED PATH
- ♿ ACCESSIBLE PARKING (PERMIT REQ'D)
- ♿ ACCESSIBLE PARKING
- 15 RTA BUS STOP
- S TULANE SHUTTLE STOP

**Uptown Campus Accessibility Map**

**Section 3**



<b>KEY</b>		
ACCESSIBLE BUILDING	MAIN ACCESSIBLE PATH	ACCESSIBLE PARKING (PERMIT REQ'D)
GROUND FLOOR ACCESSIBLE	ACCESSIBLE SIDE PATH	ACCESSIBLE PARKING
NON-ACCESSIBLE	PATH TRANSITION	RTA BUS STOP
ACCESSIBLE ENTRY- W/ PAD PAD = Powered Activation Device (AKA Push button)	CONCRETE PATH	TULANE SHUTTLE STOP
ACCESSIBLE ENTRY	LANDSCAPED PATH	

## Uptown Campus Accessibility Map

















<b>KEY</b>		
 ACCESSIBLE BUILDING	 MAIN ACCESSIBLE PATH	 ACCESSIBLE PARKING (PERMIT REQ'D)
 GROUND FLOOR ACCESSIBLE	 ACCESSIBLE SIDE PATH	 ACCESSIBLE PARKING
 NON-ACCESSIBLE	 PATH TRANSITION	 RTA BUS STOP
 ACCESSIBLE ENTRY- W/ PAD	 CONCRETE PATH	 TULANE SHUTTLE STOP
 ACCESSIBLE ENTRY	 LANDSCAPED PATH	

## Uptown Campus Accessibility Map



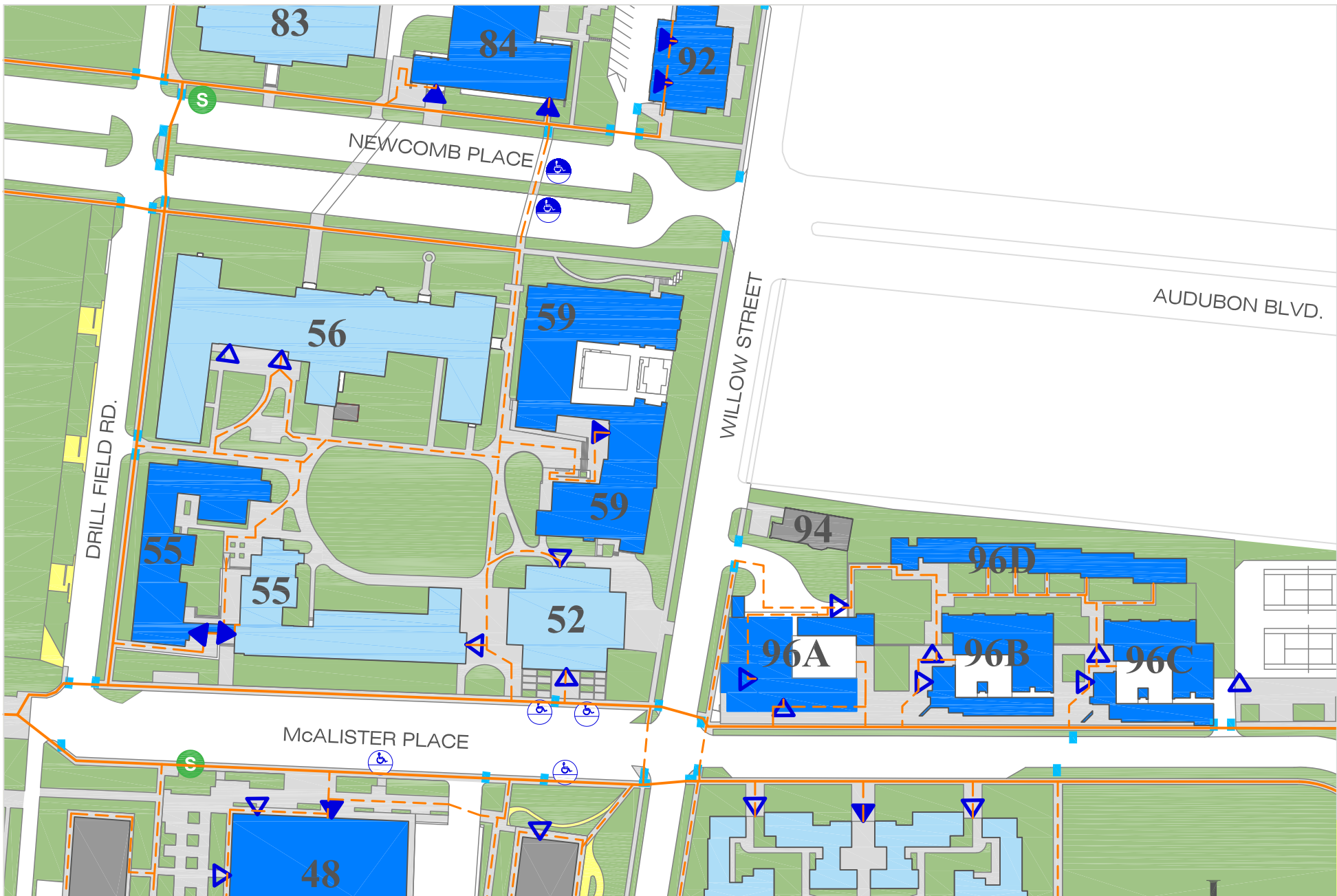


**KEY**















- |   |  |   |
|---|--|---|
|  ACCESSIBLE BUILDING   |  MAIN ACCESSIBLE PATH |  ACCESSIBLE PARKING (PERMIT REQ'D) |
|  GROUND FLOOR ACCESSIBLE   |  ACCESSIBLE SIDE PATH |  ACCESSIBLE PARKING                |
|  NON-ACCESSIBLE  |  PATH TRANSITION      |  RTA BUS STOP                      |
|  ACCESSIBLE ENTRY- W/ PAD<br>PAD = Powered Activation Device (AKA Push button) |  CONCRETE PATH        |  TULANE SHUTTLE STOP               |
|  ACCESSIBLE ENTRY  |  LANDSCAPED PATH      |   |

**Uptown Campus Accessibility Map**

**Section 6**

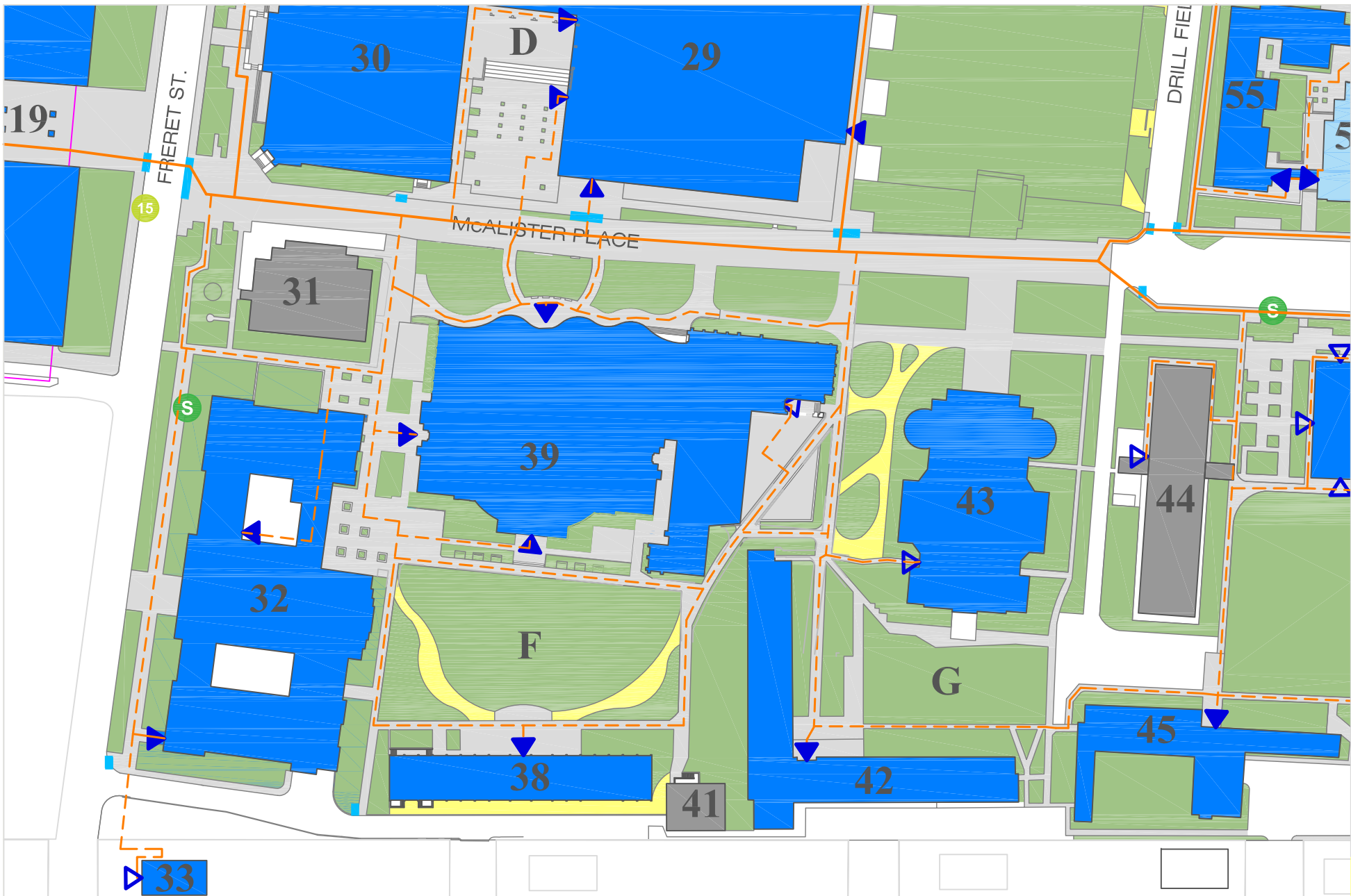


**KEY**

- |   |  |   |
|---|--|---|
|  ACCESSIBLE BUILDING   |  MAIN ACCESSIBLE PATH |  ACCESSIBLE PARKING (PERMIT REQ'D) |
|  GROUND FLOOR ACCESSIBLE   |  ACCESSIBLE SIDE PATH |  ACCESSIBLE PARKING                |
|  NON-ACCESSIBLE  |  PATH TRANSITION      |  RTA BUS STOP                      |
|  ACCESSIBLE ENTRY- W/ PAD<br>PAD = Powered Activation Device (AKA Push button) |  CONCRETE PATH        |  TULANE SHUTTLE STOP               |
|  ACCESSIBLE ENTRY  |  LANDSCAPED PATH      |   |

**Uptown Campus Accessibility Map**

**Section 7**



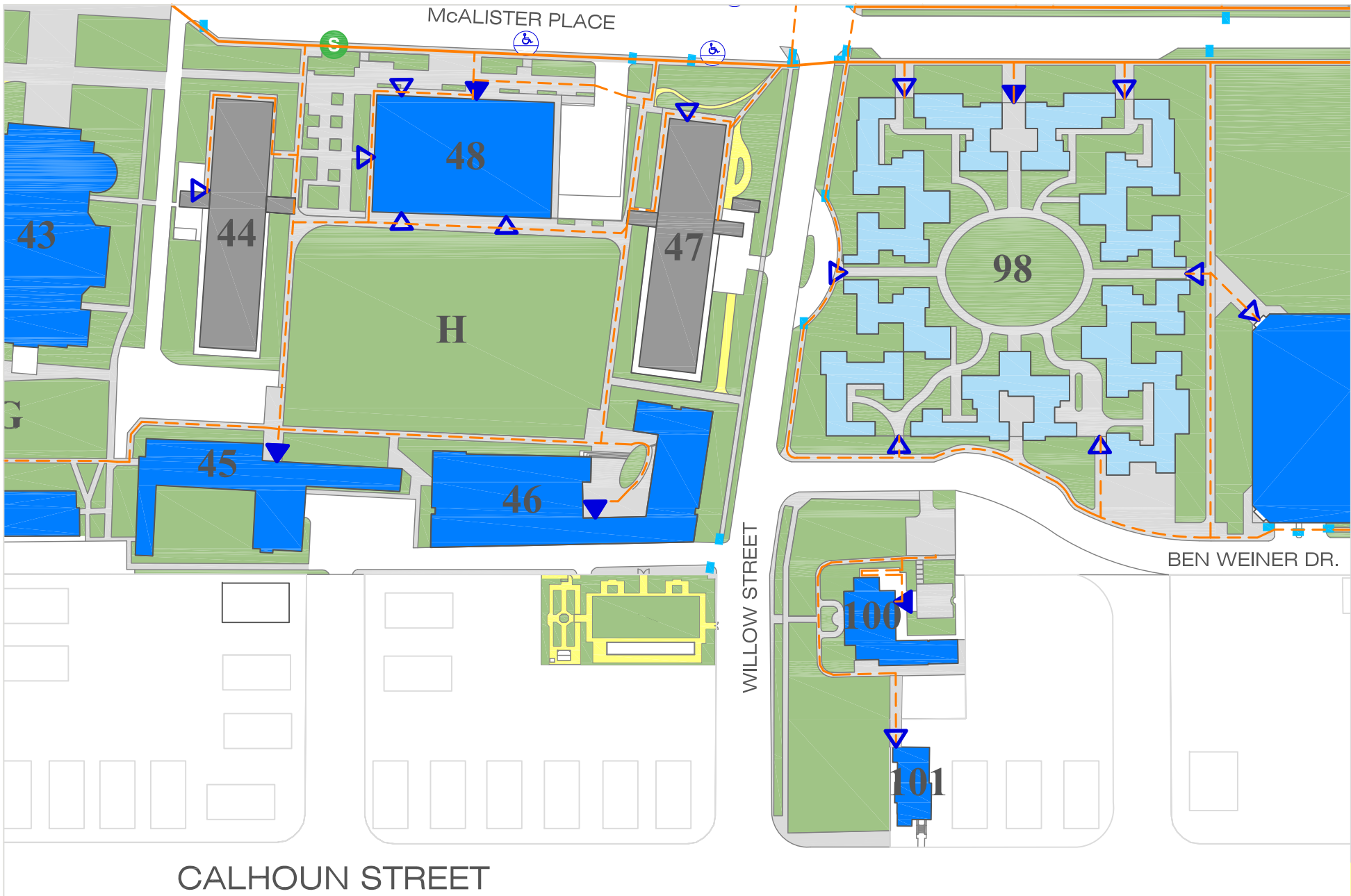
**KEY**

- ACCESSIBLE BUILDING
- GROUND FLOOR ACCESSIBLE
- NON-ACCESSIBLE
- ▲ ACCESSIBLE ENTRY- W/ PAD  
PAD = Powered Activation Device (AKA Push button)
- ▲ ACCESSIBLE ENTRY
- MAIN ACCESSIBLE PATH
- - - ACCESSIBLE SIDE PATH
- PATH TRANSITION
- CONCRETE PATH
- LANDSCAPED PATH
- P ACCESSIBLE PARKING (PERMIT REQ'D)
- P ACCESSIBLE PARKING
- 15 RTA BUS STOP
- S TULANE SHUTTLE STOP

**Uptown Campus Accessibility Map**

**Section 8**



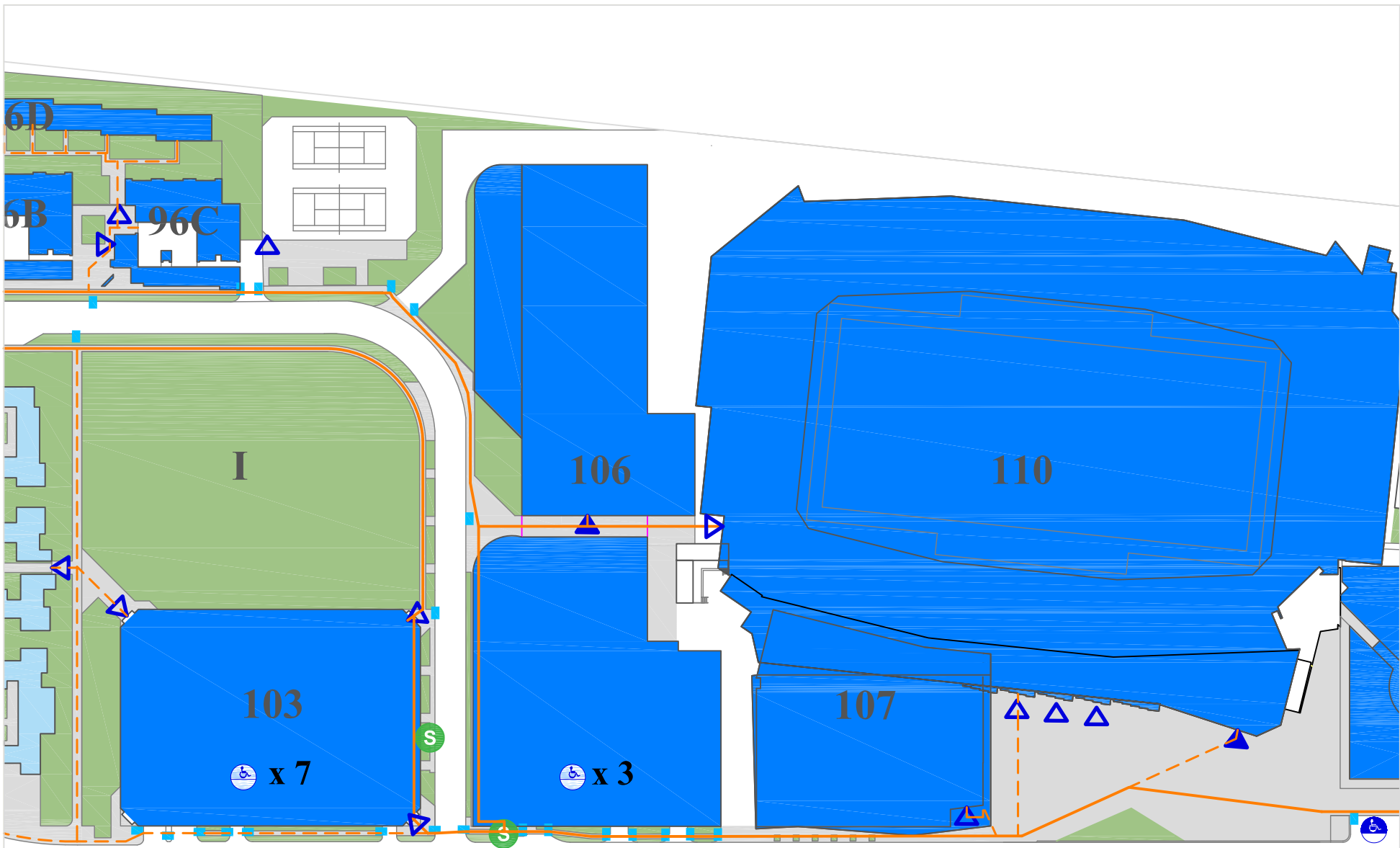


**KEY**

- ACCESSIBLE BUILDING
- GROUND FLOOR ACCESSIBLE
- NON-ACCESSIBLE
- ▲ ACCESSIBLE ENTRY- W/ PAD  
PAD = Powered Activation Device (AKA Push button)
- ▲ ACCESSIBLE ENTRY
- MAIN ACCESSIBLE PATH
- ACCESSIBLE SIDE PATH
- PATH TRANSITION
- CONCRETE PATH
- LANDSCAPED PATH
- ♿ ACCESSIBLE PARKING (PERMIT REQ'D)
- ♿ ACCESSIBLE PARKING
- 15 RTA BUS STOP
- S TULANE SHUTTLE STOP

**Uptown Campus Accessibility Map**

**Section 9**



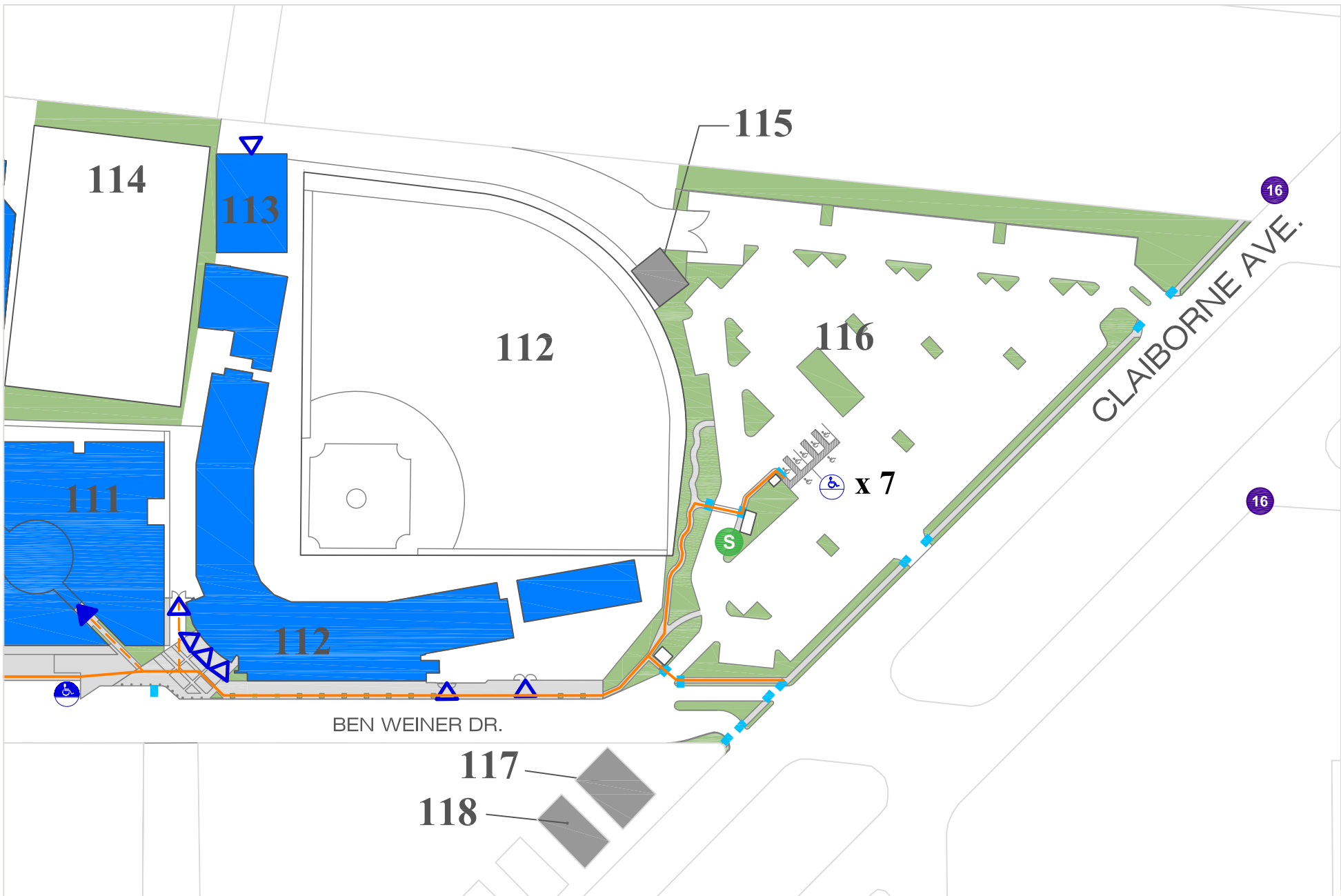
BEN WEINER DR.

**KEY**















- ACCESSIBLE BUILDING
- GROUND FLOOR ACCESSIBLE
- NON-ACCESSIBLE
- ACCESSIBLE ENTRY- W/ PAD  
PAD = Powered Activation Device (AKA Push button)
- ACCESSIBLE ENTRY
- MAIN ACCESSIBLE PATH
- ACCESSIBLE SIDE PATH
- PATH TRANSITION
- CONCRETE PATH
- LANDSCAPED PATH
- ♿ ACCESSIBLE PARKING (PERMIT REQ'D)
- ♿ ACCESSIBLE PARKING
- 15 RTA BUS STOP
- S TULANE SHUTTLE STOP

**Uptown Campus Accessibility Map**

**Section 10**



**KEY**

- |  |  |   |
|--|--|---|
|  ACCESSIBLE BUILDING      |  MAIN ACCESSIBLE PATH |  ACCESSIBLE PARKING (PERMIT REQ'D) |
|  GROUND FLOOR ACCESSIBLE  |  ACCESSIBLE SIDE PATH |  ACCESSIBLE PARKING                |
|  NON-ACCESSIBLE           |  PATH TRANSITION      |  RTA BUS STOP                      |
|  ACCESSIBLE ENTRY- W/ PAD |  CONCRETE PATH        |  TULANE SHUTTLE STOP               |
|  ACCESSIBLE ENTRY         |  LANDSCAPED PATH      |   |

**Uptown Campus Accessibility Map**

**Section 11**